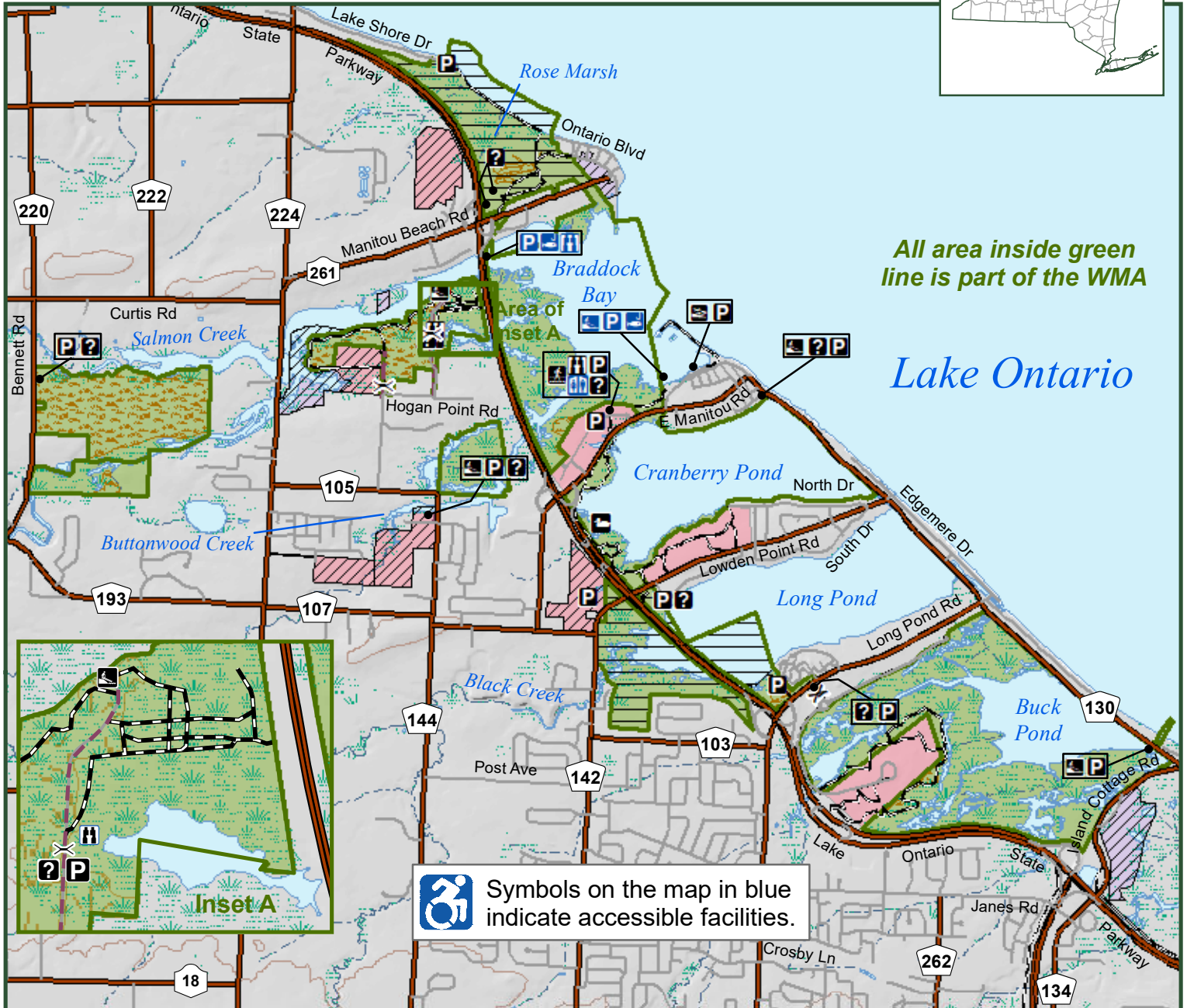
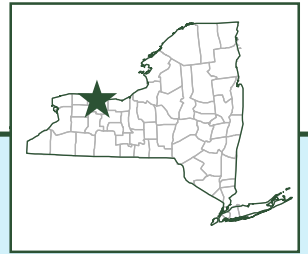


BRADDOCK BAY

Wildlife Management Area

Special regulations apply -
contact regional wildlife office
at 585-948-5182



All area inside green line is part of the WMA

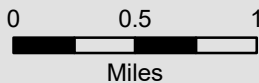
Lake Ontario

Symbols on the map in blue indicate accessible facilities.

LEGEND

Managed Land

- | | | | |
|------------|-------------------------|---|----------------------------|
| Wetlands | Wildlife Blind | Parking Area | Wildlife Management Area |
| Major Road | Boat Launch (trailered) | Viewing Site | Fields on WMAs |
| Other Road | Boat Launch (hand) | Dike - no motorized access | Private Conservation Lands |
| | Boardwalk | Administrative Road - controlled access | Town of Greece Open Space |
| | Fishing Access | Trail | No Waterfowl Hunting |
| | Gate | WMA Road (unpaved) | No Hunting |
| | Kiosk | | |



Department of
Environmental
Conservation

Parma and Greece, Monroe Co.

