

## Public Boat Launches

### Glenwood Lake

### Waterport Reservoir

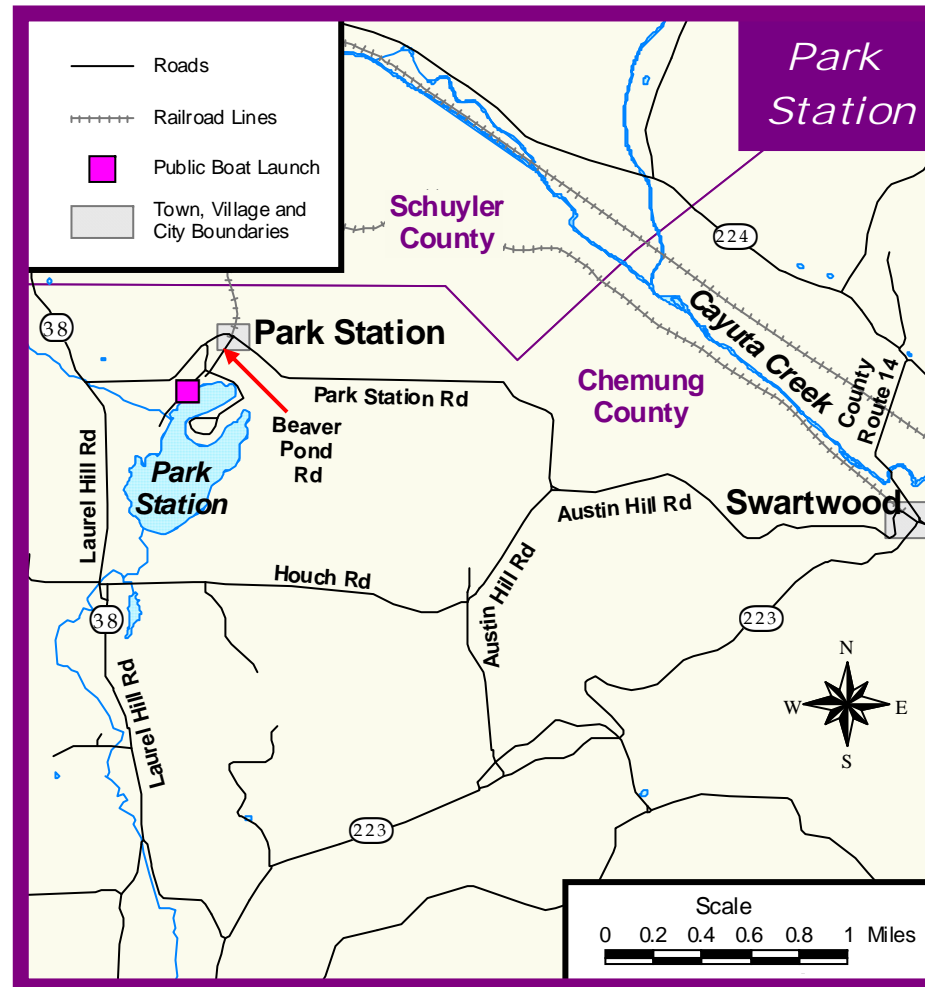
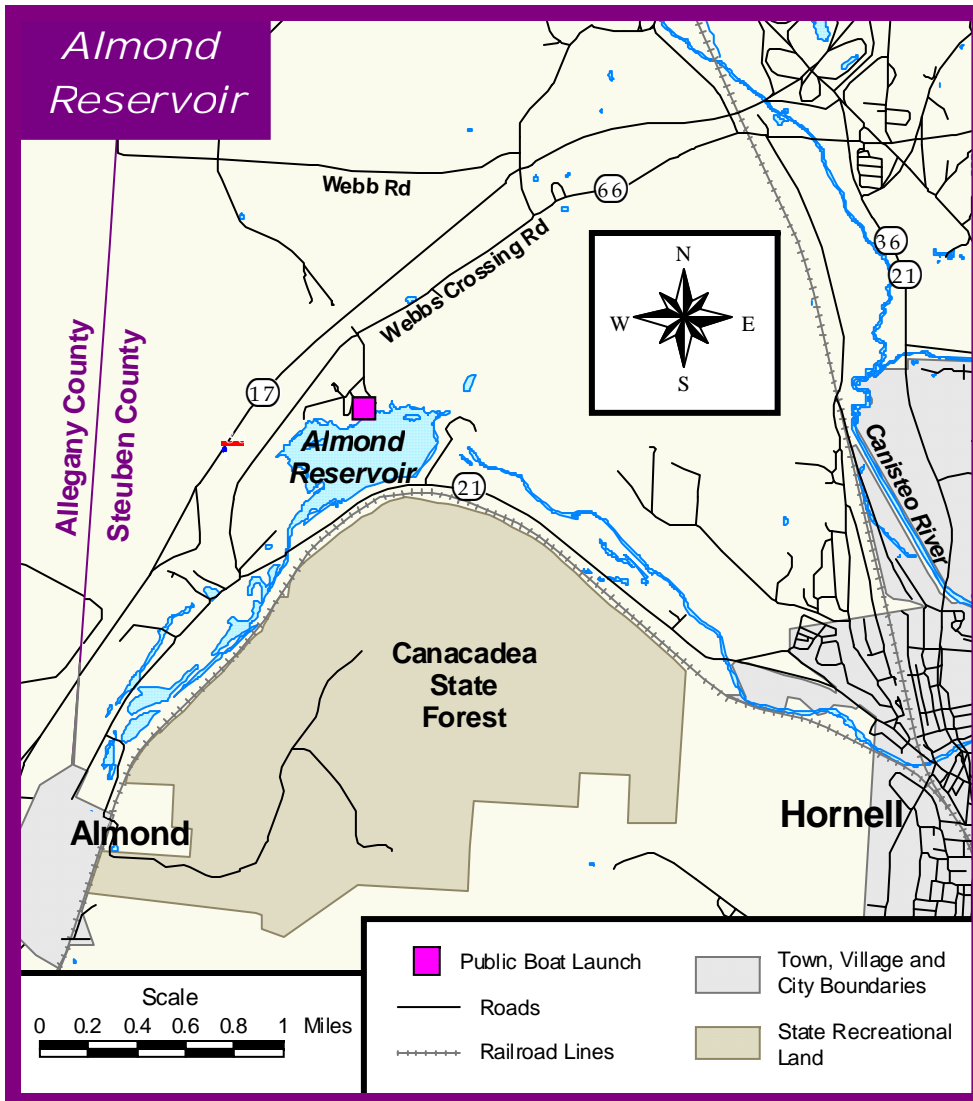
### Almond Reservoir

### Park Station



Several smaller lakes and reservoirs in Region 8 have public boat launches and are available for fishing. This brochure details Waterport Reservoir located on Oak Orchard Creek in Orleans County, Glenwood Lake located on Oak Orchard Creek just north of the Erie Canal in Orleans County, Almond Reservoir located in western Steuben County and Park Station located in northern Chemung County.

New York State  
Department of Environmental  
Conservation  
www.dec.ny.gov



### Boat Launch Site

Park Station County Park Site - From Route 223, take County Route 38 (Laurel Hill Road) about 3 miles to Park Station Road. About 0.6 miles down Park Station Road, turn onto Beaver Pond Road and look for Park Station County Park. Gravel ramp. Parking for 12 cars and trailers. Operated by Chemung County.

**Motors are NOT ALLOWED on Park Station. Also, a boating permit is required (free) and can be obtained at the park building inside the park or at the park's office, 217 Madison Avenue, Elmira, New York 14902.**

### Park Station

The only lake in Chemung County of any size, Park Station covers 100 acres and offers anglers both warmwater and coldwater fishing opportunities. Species present include chain pickerel, largemouth bass, smallmouth bass, and panfish such as yellow perch, black crappie, bullhead, pumpkinseed, bluegill and rock bass. In addition, rainbow and brown trout are stocked annually by the DEC to provide coldwater angling opportunities.

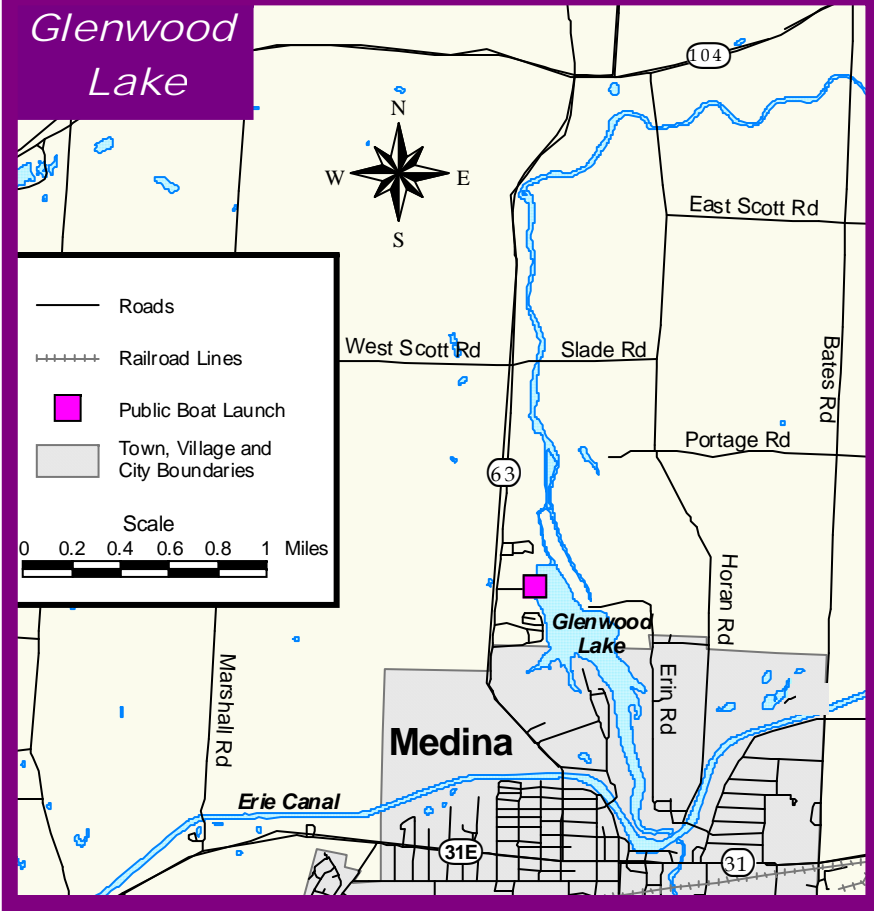
### Almond Reservoir Boat Launch Site

Canacadea County Park Site - In Canacadea County Park, off County Route 66 (Webb's Crossing Road), 2.1 miles west of Route 36. Concrete ramp. Parking for 25 cars and trailers. Operated by Steuben County.  
**Electric boat motors ONLY!**

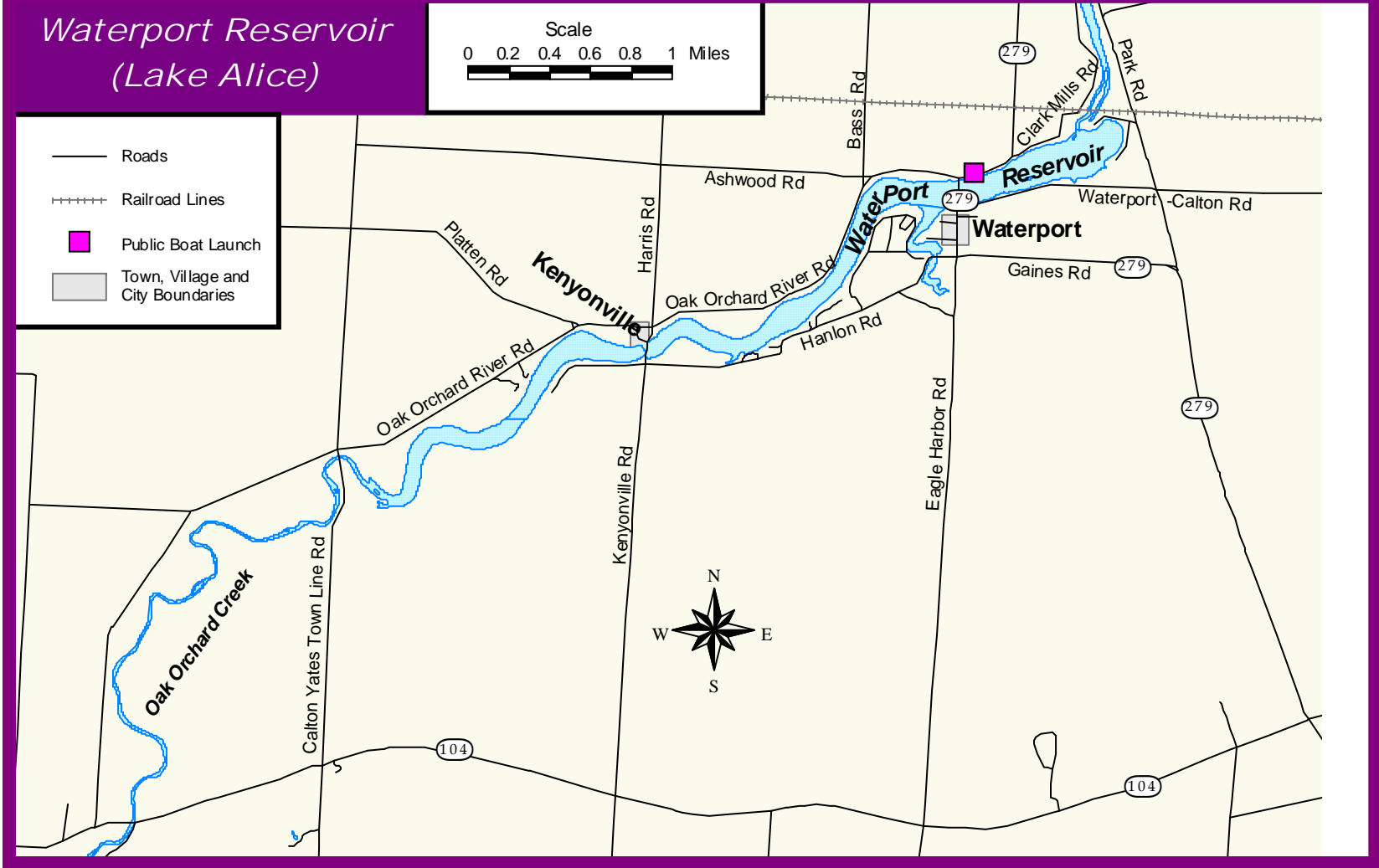
### Almond Reservoir

Almond Reservoir is located in western Steuben County very close to the Steuben-Allegany County line. Warmwater fishing opportunities include species such largemouth bass, black crappie, pumpkinseed and bluegill.

## Glenwood Lake



## Waterport Reservoir (Lake Alice)



### Glenwood Lake Boat Launch Site

Boxwood Cemetery - Off of Route 63, 0.8 miles north of the Erie Canal or 2.3 miles south of Route 104. Concrete ramp. Parking for 10 cars and trailers. Operated by the Town of Ridgeway.



Yellow Perch

### Glenwood Lake

Glenwood Lake is a shallow 93 acre artificial impoundment on Oak Orchard Creek created by a dam. The warmwater fishery in this lake offers opportunities to catch species such as walleye, northern pike, largemouth bass, smallmouth bass, and panfish including black crappie, yellow perch, bluegill, pumpkinseed and bullhead.

### Waterport Reservoir (Lake Alice) Boat Launch Site

Lake Alice Site - Off Route 279, 3.9 miles north of Route 104. Concrete ramp. Parking for 8 cars and trailers. Operated by Orleans County.

### Waterport Reservoir (Lake Alice)

Waterport Reservoir, also known as Lake Alice, is a 339 acre artificial impoundment on Oak Orchard Creek created by a dam. The warmwater fishery offers opportunities to catch species such as walleye, northern pike, largemouth bass, smallmouth bass, and panfish including black crappie, yellow perch, bluegill, pumpkinseed and bullhead.



Largemouth Bass



Walleye