







**LEGEND**

-  RAILROAD
-  MAJOR ROADS
-  SURFACE WATER
-  URBAN AREAS
-  EXTENT OF AREA OF CONCERN  
(BUFFALO RIVER REMEDIAL  
ACTION PLAN SUMMARY,  
NOVEMBER, 1989)

NOTE: AREA OF CONCERN BOUNDARY  
AS APPROVED BY THE NEW YORK  
STATE DEPARTMENT OF ENVIRONMENTAL  
CONSERVATION ON JULY 27, 2005.

SOURCE: MODIFIED FROM THE NEW YORK  
STATE DEPARTMENT OF ENVIRONMENTAL  
CONSERVATION 1990, AND ESRI, 2005.

0 1,000 2,000  
Feet



BUFFALO RIVER, NEW YORK  
AREA OF CONCERN

Great  
Lakes  
National  
Program  
Office

